



Southeast For-Hire Integrated Electronic Reporting Update

NMFS|Southeast Regional Office
Jessica Stephen, Ph.D.
Michelle Masi, Ph.D. – Program Manager

<https://www.fisheries.noaa.gov/southeast/recreational-fishing-data/southeast-hire-integrated-electronic-reporting-program>





- Find A Species
- Fishing & Seafood
- Protecting Marine Life
- Environment
- Regions
- Resources & Services
- About Us

RECREATIONAL FISHING DATA

Southeast For-Hire Integrated Electronic Reporting Program

Electronic reporting by federal for-hire vessels in the Gulf of Mexico and South Atlantic

Southeast

Table of Contents

- Contact Information
- Background
- Frequently Asked Questions
- News and Announcements
- Guides and Tools
- Webinar schedule
- Information for Gulf of Mexico Permit Holders
- Information for South Atlantic Permit Holders

Contact Information

- Customer Support Toll Free: 1-833-707-1632
- Customer Support Email: ser.electronicreporting@noaa.gov

Background

The Southeast For-Hire Integrated Electronic Reporting Program implements electronic reporting of for-hire vessel catch data for over 3,000 vessels in the Gulf of Mexico and Atlantic. The purpose of this program is to provide more accurate and reliable fisheries information about for-hire catch, effort, and discards. Fishermen will directly improve data collection that is critical to population assessments and better fisheries management. Electronic reporting can also provide more timely, accurate, and reliable information for species with low catches, low annual catch limits, or rarely encountered species.

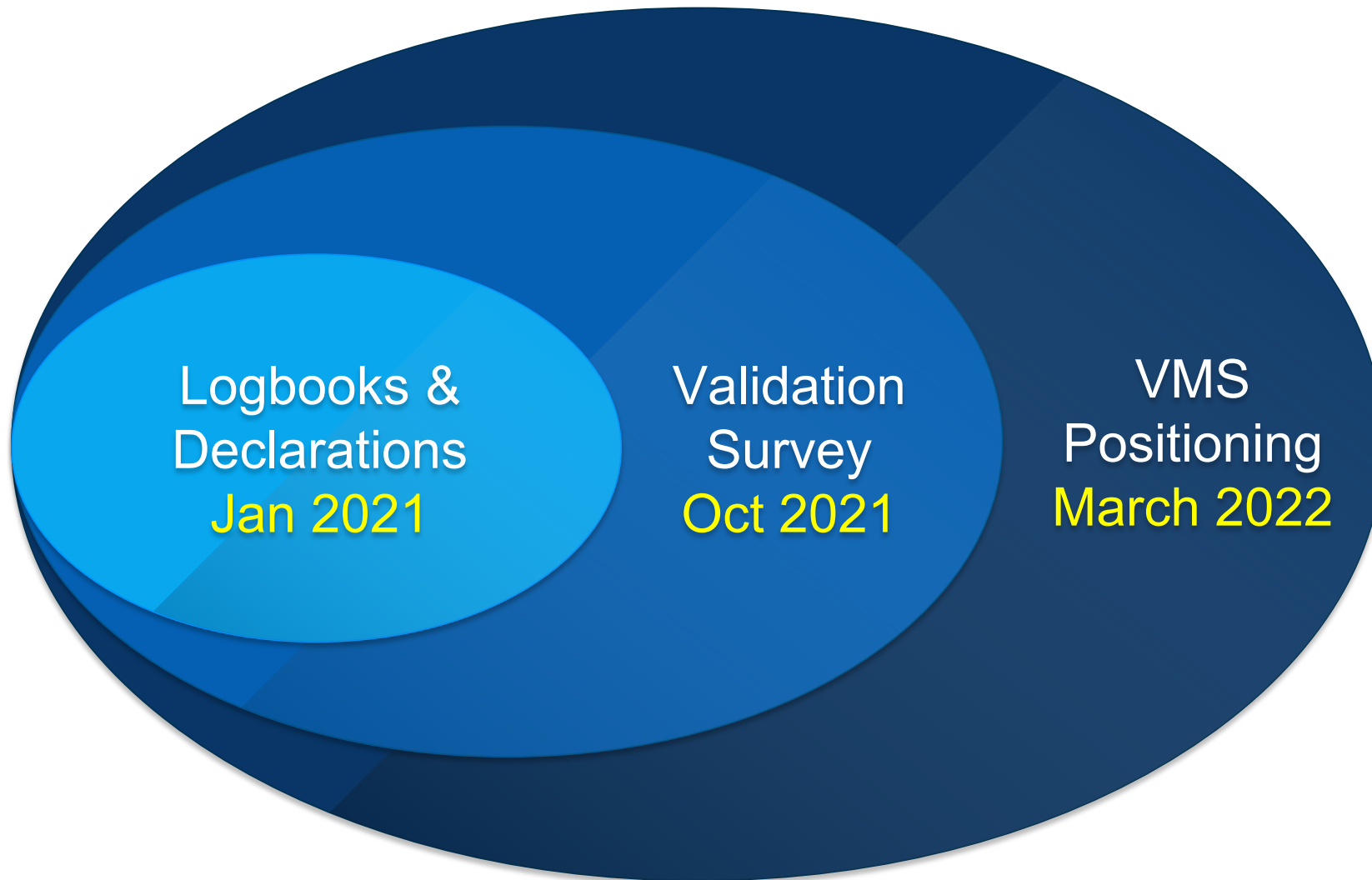
The links below provide information on the program and how to remain in compliance with the

Dedicated website

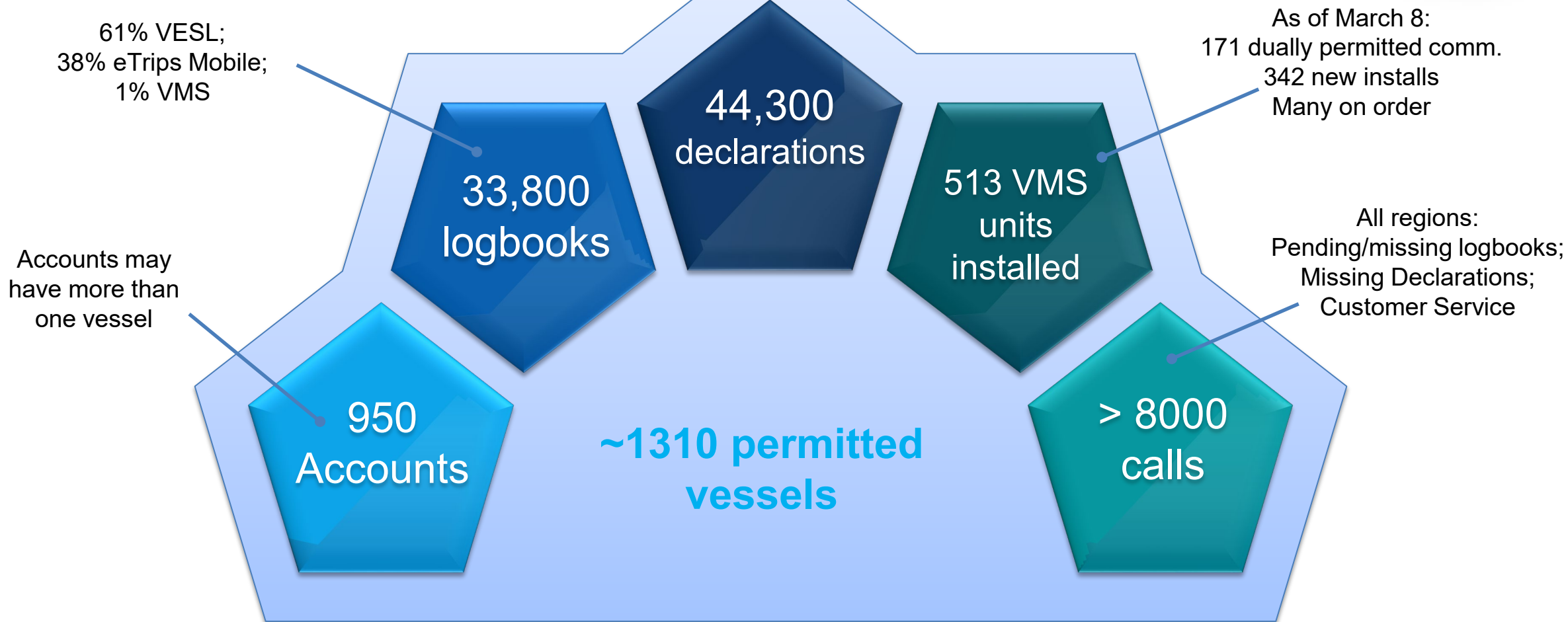
- Frequently asked questions
- News and announcements
- Guides and tools
- Information for Gulf of Mexico
 - VMS Information
 - Important Forms
 - Validation Survey
- Information for South Atlantic
- Information for software vendors

<https://www.fisheries.noaa.gov/southeast/recreational-fishing-data/southeast-hire-integrated-electronic-reporting-program>

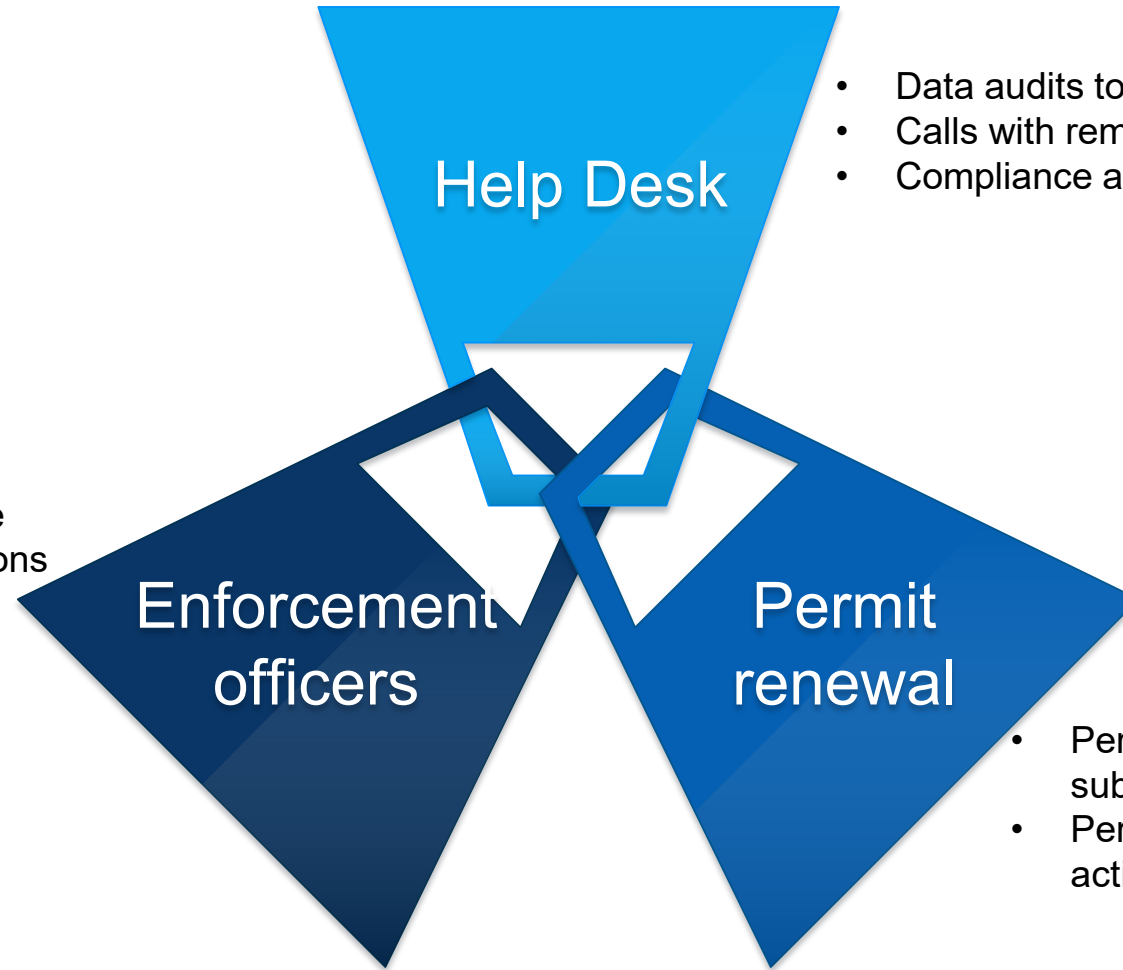
SEFHIER Implementation



Gulf Program Compliance



Compliance



- Data audits to identify missing information
- Calls with reminders to submit information
- Compliance assistance for those with technical issues

- Compliance assistance
- Tickets and investigations

- Permit renewal will require all logbook submissions
- Permit renewal will require activated VMS with active transmission or power-down exemption



Validation Intercept Survey

Year	Draw	Completed	Zero Interaction	Percentage Completed
2021 (Oct-Dec)	227	199	62	88%
2022	292	257	149	88%

- Draws used MRIP or state supplied sites to start
 - Known that draws may not be as representative for federal vessels
- Updating draw framework as we get more information from the program of actual landing sites
 - Some landing sites only accessible by water (islands with no bridge)
- Fishermen must answer validation survey if they hold a federal permit

Validation handout



Better Data, Better Fishing

You and your clients make it possible

For-hire captains, crew, and clients are important sources of recreational fishing data.

By providing data necessary for stock assessments and management actions, you are helping support the health and future of recreational fishing.



For-hire fishing in the Southeast supports:



Source: NOAA Fisheries.

Recreational fisheries catch monitoring is typically based on two or more census and sampling surveys (see examples below). The gold standard is a complemented census and sampling survey design.

- An example of a **Census Survey** design is a mandatory logbook.
- An example of a **Complemented Sampling Survey** design is a telephone, access point, or dockside survey.
- An example of a **Complemented Census and Sampling Survey** design is a mandatory logbook census with access point or dockside surveys.

Complemented Census and Sampling survey designs estimate final landings using a Capture-Recapture statistical method. Logbooks represent the capture phase, and dockside surveys the recapture phase. This method accounts for unreported catch (e.g., catch from unreported trips, or misreported catch).

Photo: Amanda Nalley/FL FWC.

New Federal For-Hire Reporting Requirements

The **Southeast For-Hire Integrated Electronic Reporting Program** established more comprehensive reporting requirements for the Gulf region's federally permitted charter boats and modified reporting requirements for the region's federally permitted headboats. These requirements include declarations, logbooks (capture), approved landing locations, and intercept survey participation (recapture). This capture-recapture two-survey design ensures a robust method for recreational catch and effort monitoring.

What information is asked during the dockside intercept?

Vessel operators will be asked for information such as general location, hours fished, number of anglers, species and number kept and released, and if time allows, length and weight measurements.

How will the data be used together?

Trip-level reporting is expected to provide more accurate and reliable data, which will lead to improved management and monitoring of Gulf species. Trip-level data will be used along with the intercept survey to produce estimates of annual catch.

When will the data be used?

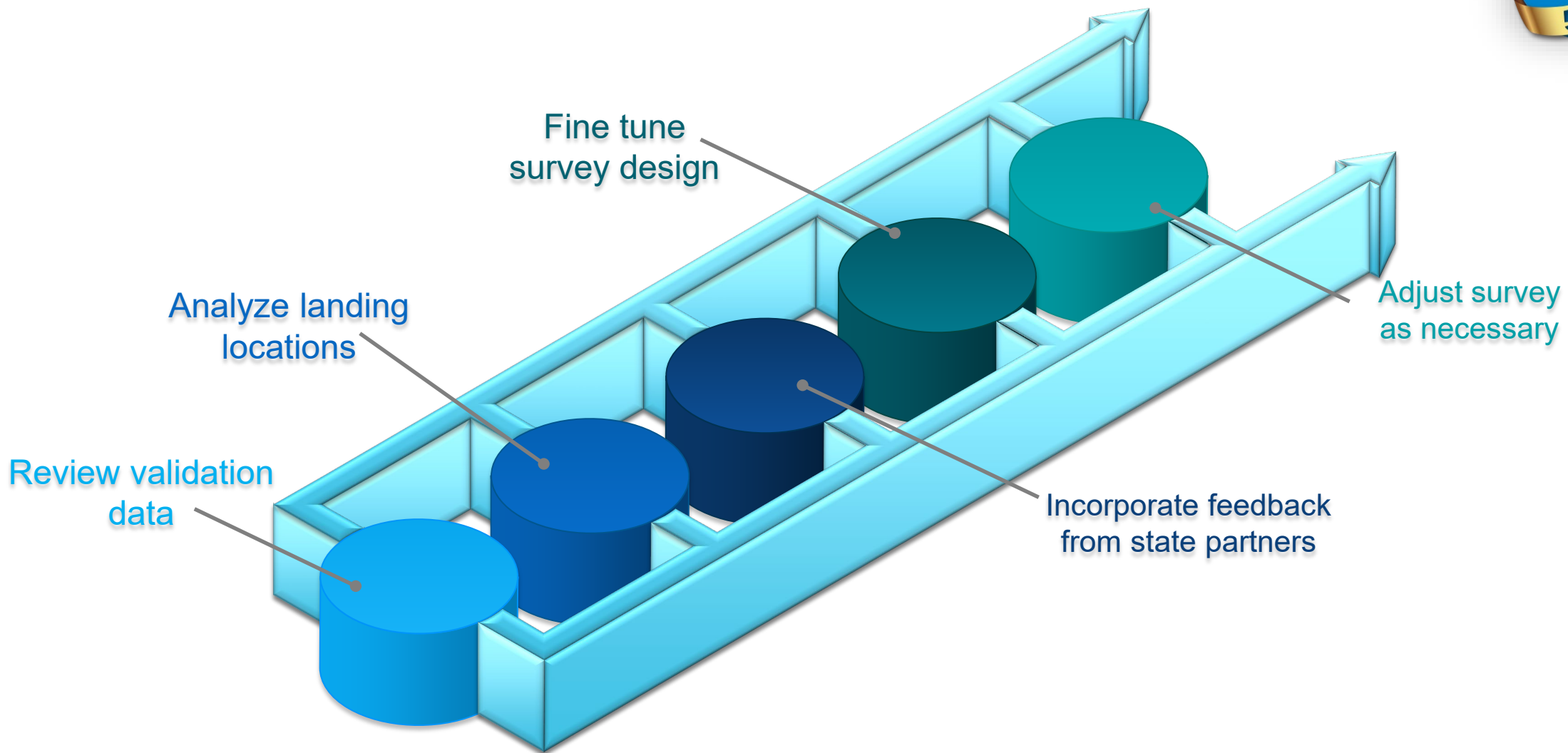
Once this program is certified and calibrated to existing data collection, the data may be used to estimate catch. Existing data collection methods will continue to be used for management until that time.

Why should I participate in multiple programs?

A new data collection system will usually result in different values than a past program due to design differences or changes in the fishery. Side-by-side comparisons of the two programs over multiple years are done to calibrate the programs to each other and ensure extreme events (e.g., hurricanes, pandemics, red tides) do not influence the conversion factor. With proper calibration, data from a new program can be used to produce accurate estimates of current catch, provide estimates of historical catch, make informed management decisions, and highlight the impact and importance of catch to coastal economies.



Validation Next Steps





Upcoming Changes to SEFHIER

Changes to when
declarations needed

Streamline declarations
for dual permit holders

Updated FAQs

Equipment Failure
Exemption Amendment

VMS reimbursement
fund analysis

